

NON PARTICIPANT STATEMENT

FOR 8Hiv & 8jiv

BY

THE PLANNING BUREAU LTD

ON BEHALF OF

McCARTHY & STONE (DEVS) LTD

APPENDIX 2

**Total All Authorities Affected by TBH SPA
2001 Census Data**

Household Type (UV56)	No. of Units	Resident Population (UV42)
No. of Dwellings (Detached/Semi/Bungalows/Terraced)	458,936	1,227,449
No. of Flats/Apartments	93,356	141,392
No. of Other Accommodation Shared/Unshared, Caravans/Mobile Homes, Houses in multiple occupation	7,570	11,670
Total	559,862	1,380,511

Flats/Apartments as % of Household Types (UV56) = 16.67%

Residents in Flats/Apartments as % of Total Resident Population = 10.24%

Average Occupancy Flats $141,392/93,356 = 1.51$ persons per unit

Average Occupancy Houses $1,227,499/458,936 = 2.67$ persons per unit

Basingstoke and Deane BC:

Bracknell Forest BC:

Elmbridge BC

Guildford BC

Hart DC

Mole Valley DC

Rushmore DC

Runnymede BC

Surrey Heath BC

Waverley BC

Windsor and Maidenhead BC

Woking BC

Wokingham BC

**Local Authority Area: Mole Valley
2001 Census Data**

Household Type (UV56)	No. of Units	Resident Population (UV42)
No. of Dwellings (Detached/Semi/Bungalows/Terraced)	27,800	68,919
No. of Flats/Apartments	5,868	8,649
No. of Other Accommodation Shared/Unshared, Caravans/Mobile Homes, Houses in multiple occupation	834	1,277
Total	36,502	78,845

Flats/Apartments as % of Household Types (UV56) = 16.10%

Residents in Flats/Apartments as % of Total Resident Population = 11.00%

Neighbourhood Statistics

Home page > Topics > 2001 Census: Census Area Statistics > Accommodation Type - Household Spaces (UV56)

Area: Bracknell Forest (Local Authority)

Accommodation Type - Household Spaces (UV56)

[About this dataset \(PDF, 187Kb\)](#)

[Map this data](#)

[Email me about data releases](#)

Period


Apr01

[Print this table](#)

Download the complete dataset .CSV format under 1MB

[Download this table](#)

Area Map



Bracknell Forest

View

[Choose another table from the list](#)

Advanced options

[Compare your data further. \(Javascript required. Opens a new window\)](#)

External links

[Data 4 Neighbourhood Renewal](#)

[Neighbourhood Renewal Unit](#)

[Floor Targets Interactive](#)

[Association of Regional Observatories](#)

CLIP

[Information for Local Government from Central Government](#)

[Regional Observatory - South East](#)

ONS is not responsible for the content of external websites

		Bracknell Forest	South East	England
All Household Spaces (Households) ¹	Count	44,482	3,401,820	21,262,825
In an Unshared Dwelling (Households) ¹	Count	44,339	3,388,675	21,185,294
In an Unshared Dwelling: House or Bungalow (Households) ¹	Count	36,358	2,750,463	16,993,672
In an Unshared Dwelling: House or Bungalow: Detached (Households) ¹	Count	12,836	996,140	4,786,456
In an Unshared Dwelling: House or Bungalow: Semi-detached (Households) ¹	Count	8,939	967,850	6,713,183
In an Unshared Dwelling: House or Bungalow: Terraced (including end-terrace) (Households) ¹	Count	14,583	786,473	5,494,033
In an Unshared Dwelling: Flat, Maisonette or Apartment (Households) ¹	Count	7,163	614,581	4,102,704
In an Unshared Dwelling: Flat, Maisonette or Apartment: In a Purpose-Built Block of Flats (Households) ¹	Count	6,454	442,992	2,967,790
In an Unshared Dwelling: Flat, Maisonette or Apartment: Part of a Converted or Shared House (Households) ¹	Count	438	131,735	890,735
In an Unshared Dwelling: Flat, Maisonette or Apartment: In a Commercial Building (Households) ¹	Count	271	39,854	244,179
In an Unshared Dwelling: Caravan or Other Mobile or Temporary Structure (Households) ¹	Count	818	23,631	88,918
In a Shared Dwelling (Households) ¹	Count	143	13,145	77,531

Neighbourhood Statistics

Home page > Topics > 2001 Census: Census Area Statistics > Accommodation Type - People (UV42)

Accommodation Type - People (UV42)[About this dataset \(PDF 185Kb\)](#)[Map this data](#)[Email me about data releases](#)

Period

Apr01

[Print this table](#)[Download this table](#)Download
the
complete
dataset
in
.CSV
format
under
1MB**Area Map**

Map not available.

View[Choose another table from the list](#)**Advanced options**[Compare your data further.
\(Javascript required. Opens a new
window\)](#)

		Bracknell Forest	South East	England
All People (Persons) ¹	Count	106,752	7,809,823	48,248,150
In an unshared dwelling (Persons) ¹	Count	106,644	7,795,672	48,151,964
In an unshared dwelling: House or Bungalow (Persons) ¹	Count	94,128	6,838,093	41,591,978
In an unshared dwelling: House or Bungalow: Detached (Persons) ¹	Count	35,701	2,518,806	12,035,934
In an unshared dwelling: House or Bungalow: Semi-detached (Persons) ¹	Count	22,352	2,437,250	16,658,414
In an unshared dwelling: House or Bungalow: Terraced (including end- terrace) (Persons) ¹	Count	36,075	1,882,037	12,897,630
In an unshared dwelling: Flat, maisonette or apartment (Persons) ¹	Count	11,172	920,249	6,417,129
In an unshared dwelling: Flat, maisonette or apartment: In a purpose- built block of flats (Persons) ¹	Count	9,929	650,866	4,574,746
In an unshared dwelling: Flat, maisonette or apartment: Part of a converted or shared house (Persons) ¹	Count	702	194,753	1,393,351
In an unshared dwelling: Flat, maisonette or apartment: In a commercial building (Persons) ¹	Count	541	74,630	449,032
In an unshared dwelling: Caravan or other mobile or temporary structure (Persons) ¹	Count	1,344	37,330	142,857
In a shared dwelling (Persons) ¹	Count	108	14,151	96,186

1 National Statistics

**Local Authority Area Basingstoke and Deane
2001 Census Data**

Household Type (UV56)	No. of Units	Resident Population (UV42)
No. of Dwellings (Detached/Semi/Bungalows/Terraced)	55,308	140,360
No. of Flats/Apartments	7,150	10,178
No. of Other Accommodation Shared/Unshared, Caravans/Mobile Homes, Houses in multiple occupation	587	734
Total	63,045	151,272

Flats/Apartments as % of Household Types (UV56) = 11.3%


Residents in Flats/Apartments as % of Total Resident Population = 6.8%

Neighbourhood Statistics

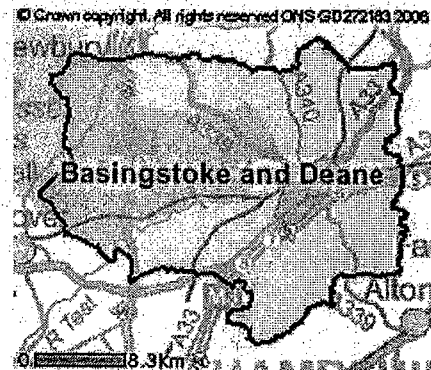
Home page > Topics > 2001 Census: Census Area Statistics > Accommodation Type - Household Spaces (UV56)

Area: Basingstoke and Deane (Local Authority) Accommodation Type - Household Spaces (UV56) [About this dataset \(PDF 187Kb\)](#)[Map this data](#)[Email me about data releases](#)

Period

Apr01 [Print this table](#)Download
the
complete
dataset
.CSV
format
under
IMB[Download this table](#)

Area Map



Basingstoke and Deane

View

[Choose another table from the list](#)















Advanced options

[Compare your data further.](#)
(Javascript required. Opens a new window)

External links

[Data 4 Neighbourhood Renewal](#)[Neighbourhood Renewal Unit](#)[Floor Targets Interactive](#)[Association of Regional Observatories](#)[CLIP](#)[Information for Local Government from Central Government](#)[Regional Observatory - South East](#)

ONS is not responsible for the content of external websites

		Basingstoke and Deane 	South East 	England 
All Household Spaces (Households) 	Count	63,045	3,401,820	21,262,825
In an Unshared Dwelling (Households) 	Count	62,735	3,388,675	21,185,294
In an Unshared Dwelling: House or Bungalow (Households) 	Count	55,308	2,750,463	16,993,672
In an Unshared Dwelling: House or Bungalow: Detached (Households) 	Count	20,787	996,140	4,786,456
In an Unshared Dwelling: House or Bungalow: Semi-detached (Households) 	Count	15,675	967,850	6,713,183
In an Unshared Dwelling: House or Bungalow: Terraced (including end-terrace) (Households) 	Count	18,846	786,473	5,494,033
In an Unshared Dwelling: Flat, Maisonette or Apartment (Households) 	Count	7,150	614,581	4,102,704
In an Unshared Dwelling: Flat, Maisonette or Apartment: In a Purpose-Built Block of Flats (Households) 	Count	6,101	442,992	2,967,790
In an Unshared Dwelling: Flat, Maisonette or Apartment: Part of a Converted or Shared House (Households) 	Count	686	131,735	890,735
In an Unshared Dwelling: Flat, Maisonette or Apartment: In a Commercial Building (Households) 	Count	363	39,854	244,179
In an Unshared Dwelling: Caravan or Other Mobile or Temporary Structure (Households) 	Count	277	23,631	88,918

