

## Neighbourhood Statistics

Home page &gt; Topics &gt; 2001 Census: Census Area Statistics &gt; Accommodation Type - Household Spaces (UV56)

Area: Rushmoor (Local Authority) Accommodation Type - Household Spaces (UV56) [About this dataset \(PDF 187Kb\)](#)[Map this data](#)[Email me about data releases](#)

Period

Apr01 [Print this table](#)Download  
the  
complete  
dataset  
in  
**CSV**  
format  
under  
**1MB**[Download this table](#)

## Area Map



Rushmoor

## View
















[Choose another table from the list](#)

## Advanced options

[Compare your data further.  
\(Javascript required. Opens a new window\)](#)


## External links

[Data 4 Neighbourhood Renewal](#)[Neighbourhood Renewal Unit](#)[Floor Targets Interactive](#)[Association of Regional  
Observatories](#)[CLIP](#)[Information for Local Government  
from Central Government](#)[Regional Observatory - South East](#)ONS is not responsible for the  
content of external websites

|   |       | Rushmoor<br> | South<br>East  | England  |
|---|-------|---|---|---|
| All Household Spaces (Households) <sup>1</sup>   | Count | 36,232  | 3,401,820   | 21,262,825  |
| In an Unshared Dwelling (Households) <sup>1</sup>    | Count | 36,098  | 3,388,675   | 21,185,294  |
| In an Unshared Dwelling: House or Bungalow (Households) <sup>1</sup>   | Count | 28,635  | 2,750,463   | 16,993,672  |
| In an Unshared Dwelling: House or Bungalow: Detached (Households) <sup>1</sup>   | Count | 7,062   | 996,140   | 4,786,456   |
| In an Unshared Dwelling: House or Bungalow: Semi-detached (Households) <sup>1</sup>                                    | Count | 12,166  | 967,850   | 6,713,183   |
| In an Unshared Dwelling: House or Bungalow: Terraced (including end-terrace) (Households) <sup>1</sup>                 | Count | 9,407   | 786,473   | 5,494,033   |
| In an Unshared Dwelling: Flat, Maisonette or Apartment (Households) <sup>1</sup>                                       | Count | 7,199   | 614,581   | 4,102,704   |
| In an Unshared Dwelling: Flat, Maisonette or Apartment: In a Purpose-Built Block of Flats (Households) <sup>1</sup>    | Count | 5,685   | 442,992   | 2,967,790   |
| In an Unshared Dwelling: Flat, Maisonette or Apartment: Part of a Converted or Shared House (Households) <sup>1</sup>  | Count | 1,095   | 131,735   | 890,735   |
| In an Unshared Dwelling: Flat, Maisonette or Apartment: In a Commercial Building (Households) <sup>1</sup>             | Count | 419   | 39,854  | 244,179   |
| In an Unshared Dwelling: Caravan or Other Mobile or Temporary Structure (Households) <sup>1</sup>                      | Count | 264   | 23,631  | 88,918  |
| In a Shared Dwelling (Households) <sup>1</sup>   | Count | 134   | 13,145  | 77,531  |

## Neighbourhood Statistics

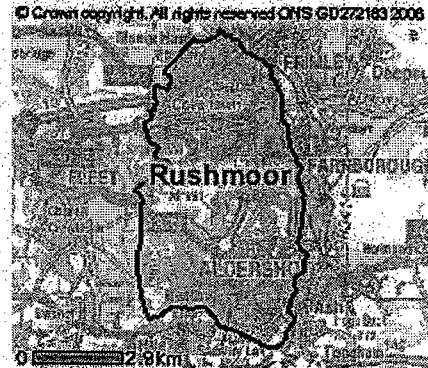
Home page &gt; Topics &gt; 2001 Census: Census Area Statistics &gt; Accommodation Type - People (UV42)

Area: Rushmoor (Local Authority) Accommodation Type - People (UV42) [About this dataset \(PDF 185Kb\)](#)[Map this data](#)[Email me about data releases](#)

Period

Apr01 [Print this table](#)Download  
the  
complete  
dataset  
in  
**CSV**  
format  
under  
**1MB**[Download this table](#)

## Area Map



Rushmoor

## View
















[Choose another table from the list](#)

## Advanced options

[Compare your data further.  
\(Javascript required. Opens a new window.\)](#)

## External links

[Data 4 Neighbourhood Renewal](#)[Neighbourhood Renewal Unit](#)[Floor Targets Interactive](#)[Association of Regional  
Observatories](#)[CLIP](#)[Information for Local Government  
from Central Government](#)[Regional Observatory - South East](#)ONS is not responsible for the  
content of external websites

|  |       | Rushmoor<br> | South<br>East  | England  |
|--|-------|---|---|---|
| All People (Persons) <sup>1</sup>   | Count | 88,548  | 7,809,823   | 48,248,150  |
| In an unshared dwelling (Persons) <sup>1</sup>   | Count | 88,370  | 7,795,672   | 48,151,964  |
| In an unshared dwelling:<br>House or Bungalow (Persons) <sup>1</sup>    | Count | 75,454  | 6,838,093   | 41,591,978  |
| In an unshared dwelling:<br>House or Bungalow:<br>Detached (Persons) <sup>1</sup>   | Count | 19,164  | 2,518,806   | 12,035,934  |
| In an unshared dwelling:<br>House or Bungalow: Semi-<br>detached (Persons) <sup>1</sup>   | Count | 32,479  | 2,437,250   | 16,658,414  |
| In an unshared dwelling:<br>House or Bungalow: Terraced<br>(including end-terrace)<br>(Persons) <sup>1</sup>                    | Count | 23,811  | 1,882,037   | 12,897,630  |
| In an unshared dwelling:<br>Flat, maisonette or<br>apartment (Persons) <sup>1</sup>   | Count | 12,523  | 920,249   | 6,417,129   |
| In an unshared dwelling:<br>Flat, maisonette or<br>apartment: In a purpose-<br>built block of flats (Persons) <sup>1</sup>      | Count | 9,772   | 650,866   | 4,574,746   |
| In an unshared dwelling:<br>Flat, maisonette or<br>apartment: Part of a<br>converted or shared house<br>(Persons) <sup>1</sup>  | Count | 1,941   | 194,753   | 1,393,351   |
| In an unshared dwelling:<br>Flat, maisonette or<br>apartment: In a commercial<br>building (Persons) <sup>1</sup>                | Count | 810   | 74,630  | 449,032   |
| In an unshared dwelling:<br>Caravan or other mobile or<br>temporary structure<br>(Persons) <sup>1</sup>                         | Count | 393   | 37,330  | 142,857   |
| In a shared dwelling<br>(Persons) <sup>1</sup>    | Count | 178   | 14,151  | 96,186  |

**Local Authority Area Surrey Heath  
2001 Census Data**

| <b>Household Type (UV56)</b>  | <b>No. of Units</b> | <b>Resident Population (UV42)</b> |
|---|---------------------|-----------------------------------|
| <b>No. of Dwellings (Detached/Semi/Bungalows/Terraced)</b>  | <b>28,069</b>       | <b>71,560</b>                     |
| <b>No. of Flats/Apartments</b>  | <b>4,417</b>        | <b>6,573</b>                      |
| <b>No. of Other Accommodation Shared/Unshared, Caravans/Mobile Homes, Houses in multiple occupation</b> | <b>339</b>          | <b>558</b>                        |
| <b>Total</b>  | <b>32,825</b>       | <b>78,691</b>                     |

**Flats/Apartments as % of Household Types (UV56) = 13.46%**

**Residents in Flats/Apartments as % of Total Resident Population = 8.35%**

## Neighbourhood Statistics

Home page > Topics > 2001 Census: Census Area Statistics > Accommodation Type - Household Spaces (UV56)

### Area: Surrey Heath (Local Authority)

#### Accommodation Type - Household Spaces (UV56)

[About this dataset \(PDF 187Kb\)](#)

[Map this data](#)

[Email me about data releases](#)

Period

Apr01

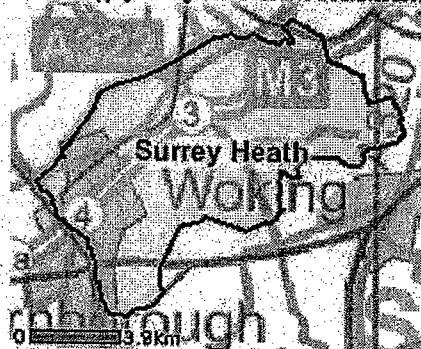
[Print this table](#)

[Download this table](#)

Download the complete dataset .CSV format under 1MB

#### Area Map

© Crown copyright. All rights reserved ONS G0272103 2006



Surrey Heath

#### View

[Choose another table from the list](#)

#### Advanced options

[Compare your data further. \(Javascript required. Opens a new window\)](#)

#### External links

[Data 4 Neighbourhood Renewal](#)

[Neighbourhood Renewal Unit](#)

[Floor Targets Interactive](#)

[Association of Regional Observatories](#)

[CLIP](#)

[Information for Local Government from Central Government](#)

[Regional Observatory - South East](#)

ONS is not responsible for the content of external websites

|  |       | Surrey Heath | South East | England    |
|--|-------|--------------|------------|------------|
| All Household Spaces (Households)  | Count | 32,825       | 3,401,820  | 21,262,825 |
| In an Unshared Dwelling (Households)   | Count | 32,719       | 3,388,675  | 21,185,294 |
| In an Unshared Dwelling: House or Bungalow (Households)  | Count | 28,069       | 2,750,463  | 16,993,672 |
| In an Unshared Dwelling: House or Bungalow: Detached (Households)  | Count | 15,385       | 996,140    | 4,786,456  |
| In an Unshared Dwelling: House or Bungalow: Semi-detached (Households)                                   | Count | 8,353        | 967,850    | 6,713,183  |
| In an Unshared Dwelling: House or Bungalow: Terraced (including end-terrace) (Households)                | Count | 4,331        | 786,473    | 5,494,033  |
| In an Unshared Dwelling: Flat, Maisonette or Apartment (Households)                                      | Count | 4,417        | 614,581    | 4,102,704  |
| In an Unshared Dwelling: Flat, Maisonette or Apartment: In a Purpose-Built Block of Flats (Households)   | Count | 3,362        | 442,992    | 2,967,790  |
| In an Unshared Dwelling: Flat, Maisonette or Apartment: Part of a Converted or Shared House (Households) | Count | 676          | 131,735    | 890,735    |
| In an Unshared Dwelling: Flat, Maisonette or Apartment: In a Commercial Building (Households)            | Count | 379          | 39,854     | 244,179    |
| In an Unshared Dwelling: Caravan or Other Mobile or Temporary Structure (Households)                     | Count | 233          | 23,631     | 88,918     |
| In a Shared Dwelling (Households)  | Count | 106          | 13,145     | 77,531     |

